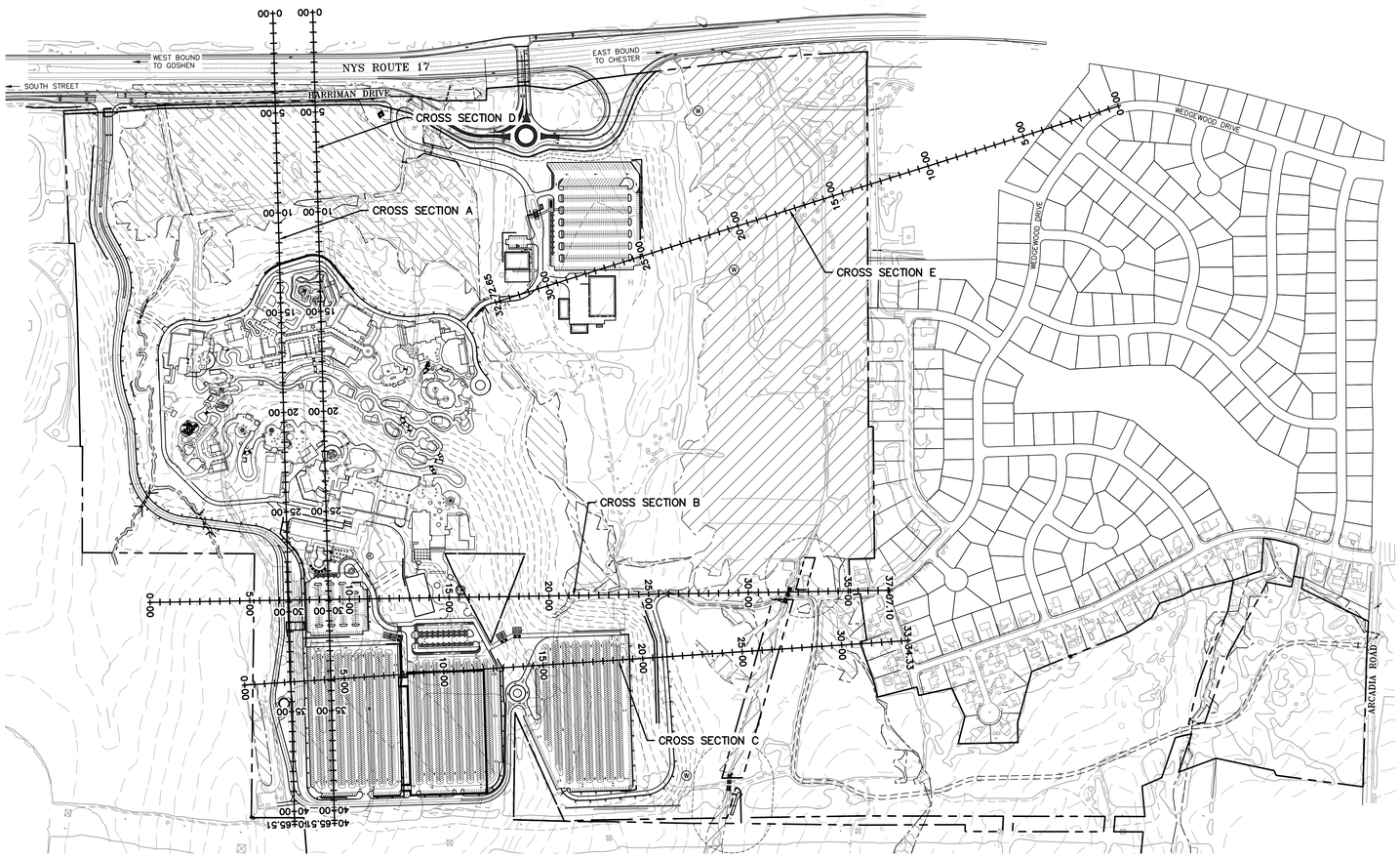


GRAPHIC SCALE

300 0 150 300 600 1200

( IN FEET )
1 inch = 300 ft.

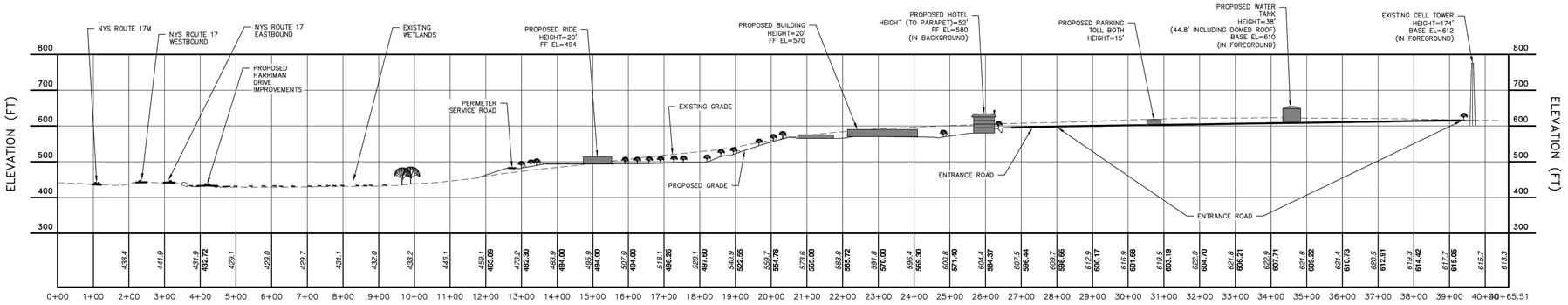


JULY 21, 2017 APPROVED FEIS CROSS SECTION A
ST 0+00 THRU ST 40+65.51
SCALE: HORIZONTAL 1"=150'
VERTICAL 1"=150'

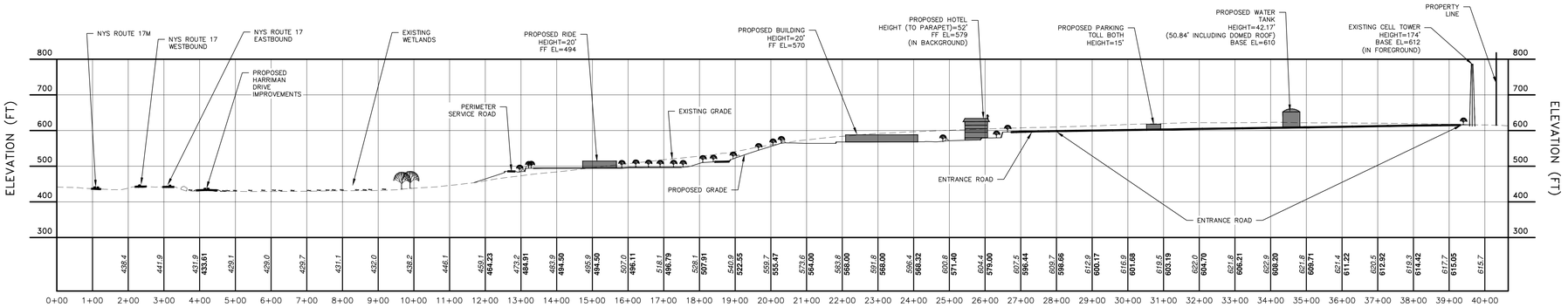


CROSS SECTION A
ST 0+00 THRU ST 40+65.51
SCALE: HORIZONTAL 1"=150'
VERTICAL 1"=150'

COPYRIGHT 2017, LANC & TULLY, P.C.

LANC & TULLY
ENGINEERING AND SURVEYING, P.C.
P.O. Box 687, Rt. 207
Goshen, N.Y. 10924
(845) 294-3700

COMPARISON: SITE CROSS-SECTIONS
FEIS VS CURRENT PROPOSAL SHEET 1

LEGOLAND NEW YORK
TOWN OF GOSHEN
ORANGE COUNTY, NEW YORK

Date: MAY 18, 2017
Revisions: JULY 7, 2017; JULY 19, 2018; AUGUST 2, 2018
CAD File: 160042-CROSS SECTIONS
Layout: Xsec 1 comp
Sheet No.: 1 OF 3

| Drawn By: | Checked By: | Scale: | Tax Map No.: | Drawing No.: |
|---|---|---|---|---|
| ESR/MK | | AS NOTED | SEE SITE PLANS | C3D A - 16 - 0042 - 01 |

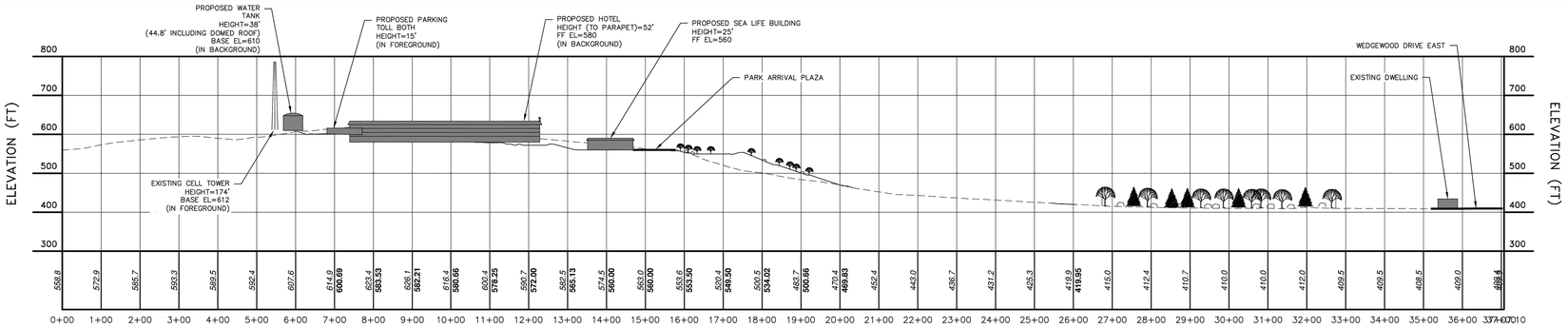


JULY 21, 2017 APPROVED FEIS CROSS SECTION B
ST 0+00 THRU ST 37+07.10
SCALE: HORIZONTAL 1"=150'
VERTICAL 1"=150'

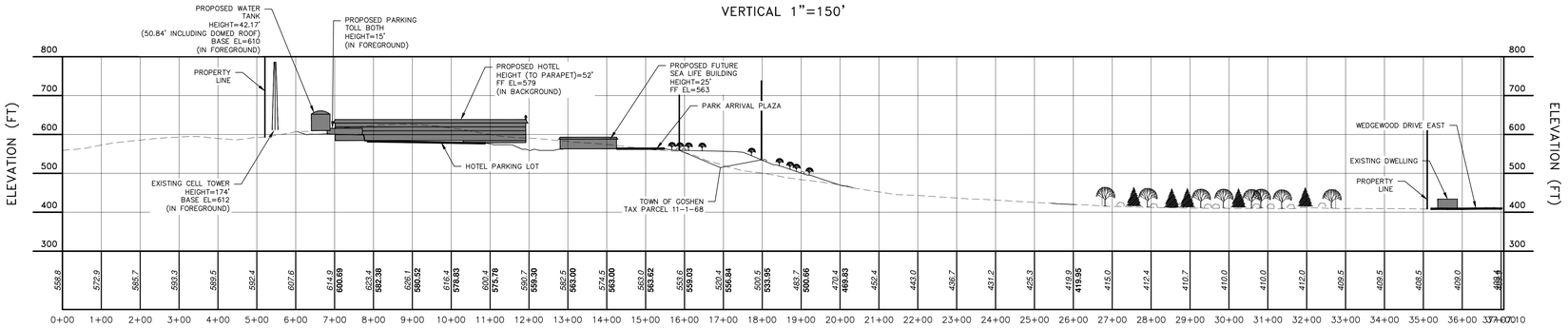


CROSS SECTION B
ST 0+00 THRU ST 37+07.10
SCALE: HORIZONTAL 1"=150'
VERTICAL 1"=150'

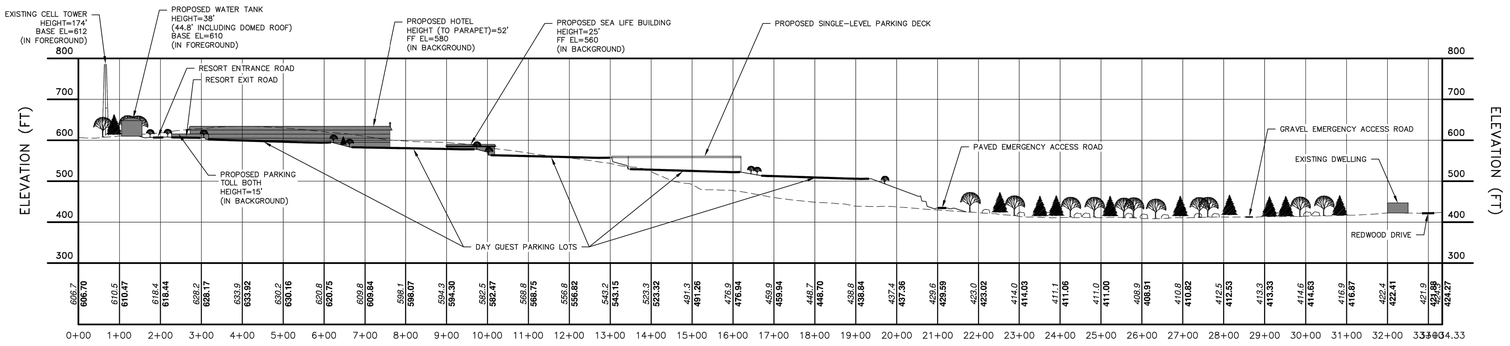


JULY 21, 2017 APPROVED FEIS CROSS SECTION C
ST 0+00 THRU ST 33+34.33
SCALE: HORIZONTAL 1"=150'
VERTICAL 1"=150'

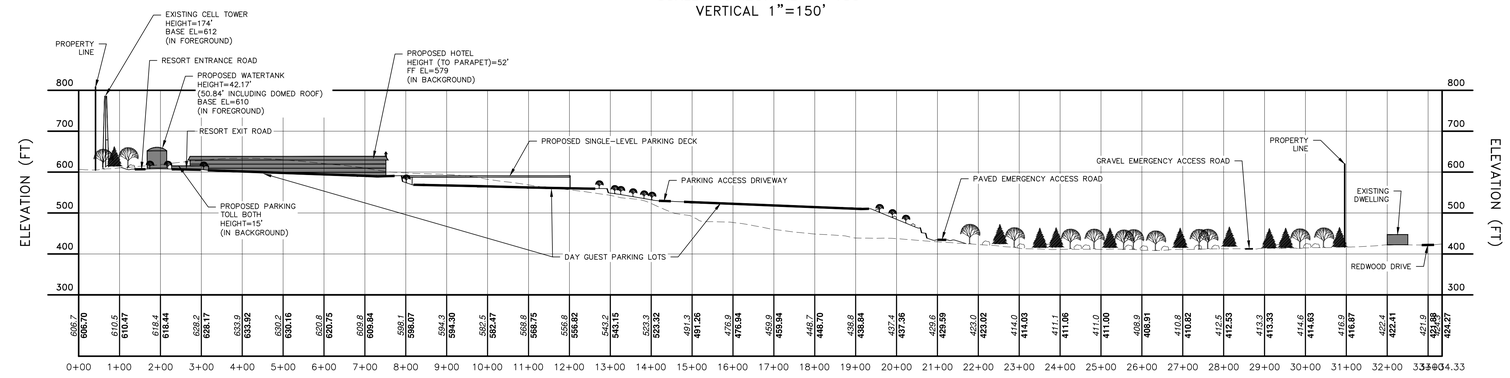


CROSS SECTION C
ST 0+00 THRU ST 33+34.33
SCALE: HORIZONTAL 1"=150'
VERTICAL 1"=150'

GRAPHIC SCALE




( IN FEET )
1 inch = 400 ft.

COPYRIGHT 2017, LANC & TULLY, P.C.

LANC & TULLY
ENGINEERING AND SURVEYING, P.C.
P.O. Box 687, Rt. 207
Goshen, N.Y. 10924
(845) 294-3700

COMPARISON: SITE CROSS-SECTIONS
FEIS VS CURRENT PROPOSAL SHEET 2

LEGOLAND NEW YORK
TOWN OF GOSHEN
ORANGE COUNTY, NEW YORK

| | |
|---|---|
| Date: | MAY 18, 2017 |
| Revisions: | JULY 7, 2017<br>JULY 19, 2018<br>AUGUST 2, 2018 |
| CAD File: | 160042-CROSS SECTIONS |
| Layout: | Xsec 2 comp |
| Sheet No.: | 2 OF 3 |
| Drawing No.: | C3D<br>A - 16 - 0042 - 01 |

| Drawn By: | Checked By: | Scale: | Tax Map No.: |
|---|---|---|---|
| ESR/MK | | AS NOTED | SEE SITE PLANS |

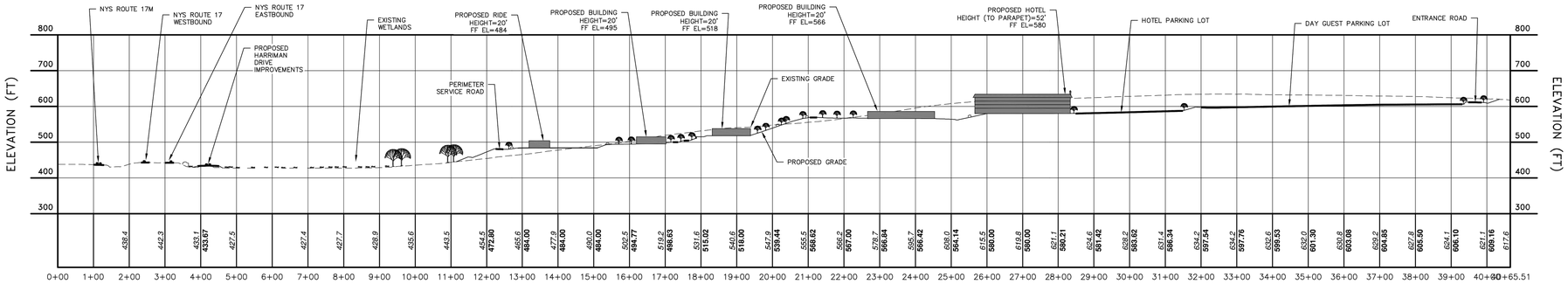


JULY 21, 2017 APPROVED FEIS CROSS SECTION D
ST 0+00 THRU ST 40+65.51
SCALE: HORIZONTAL 1"=150'
VERTICAL 1"=150'

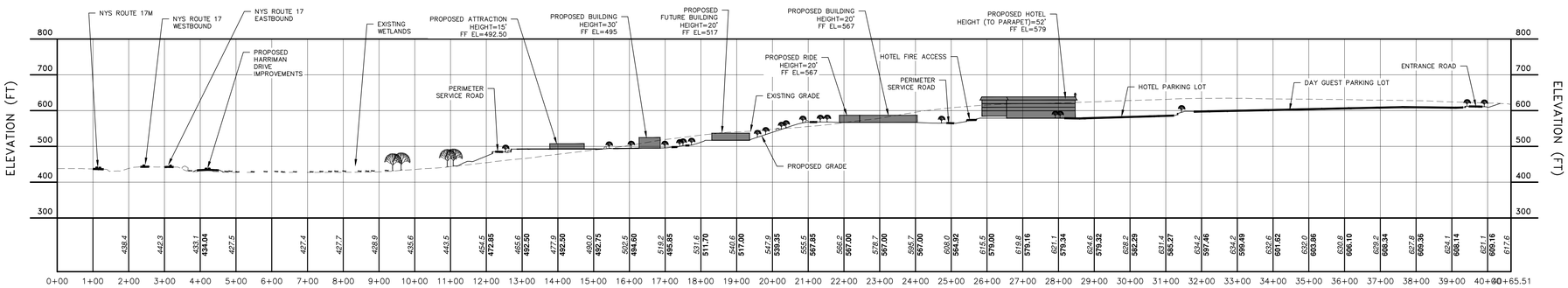


CROSS SECTION D
ST 0+00 THRU ST 40+65.51
SCALE: HORIZONTAL 1"=150'
VERTICAL 1"=150'

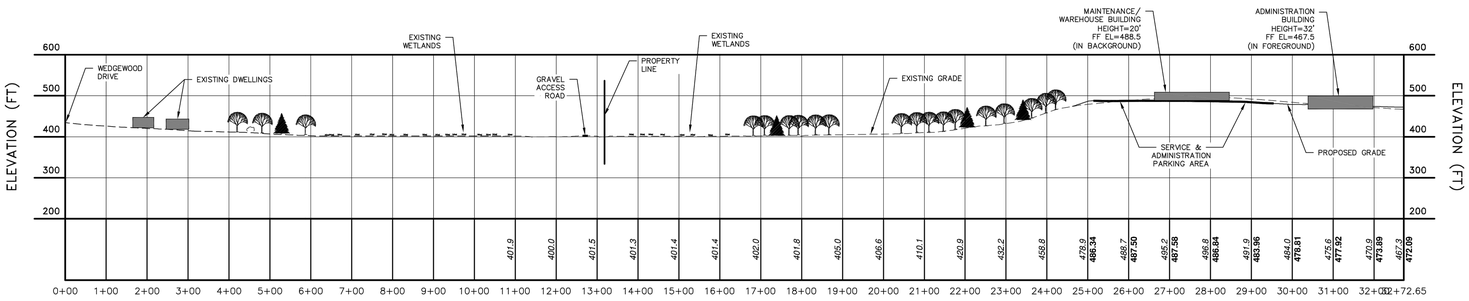


JULY 21, 2017 APPROVED FEIS CROSS SECTION E
ST 0+00 THRU ST 32+72.65
SCALE: HORIZONTAL 1"=150'
VERTICAL 1"=150'

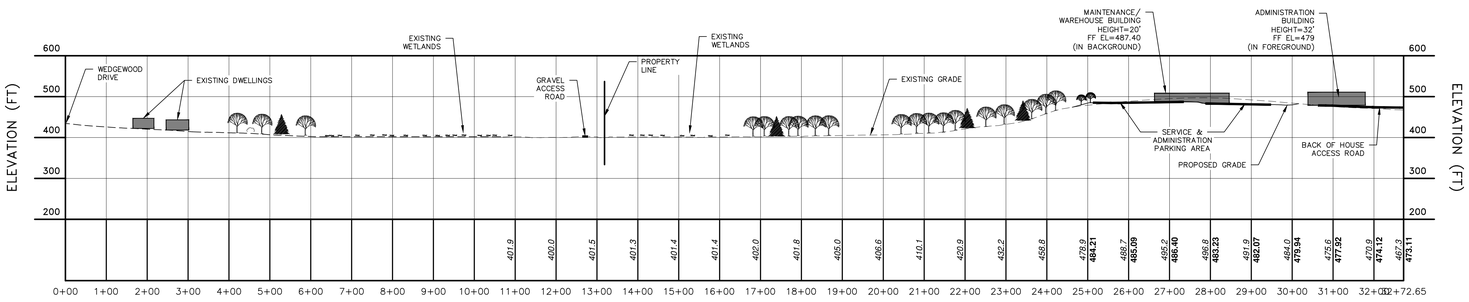


CROSS SECTION E
ST 0+00 THRU ST 32+72.65
SCALE: HORIZONTAL 1"=150'
VERTICAL 1"=150'

GRAPHIC SCALE

( IN FEET )
1 inch = 400 ft.

COPYRIGHT 2017, LANC & TULLY, P.C.

LANC & TULLY
ENGINEERING AND SURVEYING, P.C.
P.O. Box 687, Rt. 207
Goshen, N.Y. 10924
(845) 294-3700

COMPARISON: SITE CROSS-SECTIONS
FEIS VS CURRENT PROPOSAL SHEET 3

LEGOLAND NEW YORK
TOWN OF GOSHEN
ORANGE COUNTY, NEW YORK

| | |
|---|---|
| Date: | MAY 18, 2017 |
| Revisions: | JULY 7, 2017<br>JULY 19, 2018<br>AUGUST 2, 2018 |
| CAD File: | 160042-CROSS SECTIONS |
| Layout: | Xsec 3 comp |
| Sheet No.: | 3 OF 3 |
| Drawn By: | ESR/MK |
| Checked By: | |
| Scale: | AS NOTED |
| Tax Map No.: | SEE SITE PLANS |
| Drawing No.: | C3D<br>A - 16 - 0042 - 01 |