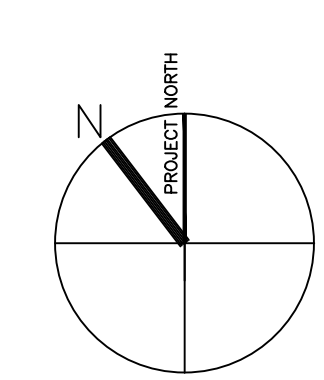




GRADING PLAN LEGEND


- EXISTING SPOT ELEVATION
- EXISTING CONTOUR
- PROPOSED CONTOUR
- PROPOSED SPOT ELEVATIONS
- FINISHED FLOOR ELEVATION
- PROPOSED BOTTOM OF RAMP
- PROPOSED TOP OF RAMP
- PROPOSED BOTTOM OF STAIR
- PROPOSED TOP OF STAIR

OVERALL KEYPLAN



ISSUES

Issue No.	Description	Issue Date

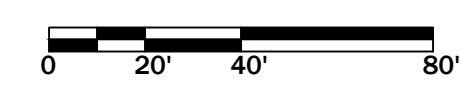


**PARKWIDE AREA DEVELOPMENT
GRADING PLAN**

Scale: 1" = 40'
 Drawn By: LV/RJ
 Date: SEP. 1, 2016 | Project No: 5.15.3
 Component: | ID: | Drawing Number:

OS10000L121

ISSUED FOR INFORMATION ONLY, NOT FOR CONSTRUCTION



MATCHLINE SHEET 1
MATCHLINE SHEET 2